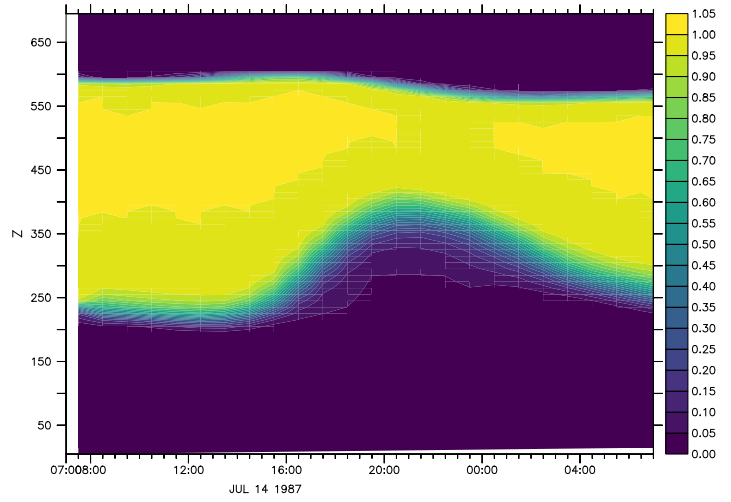


LONGITUDE : 1E
LATITUDE : 1N
DATA SET: tmp

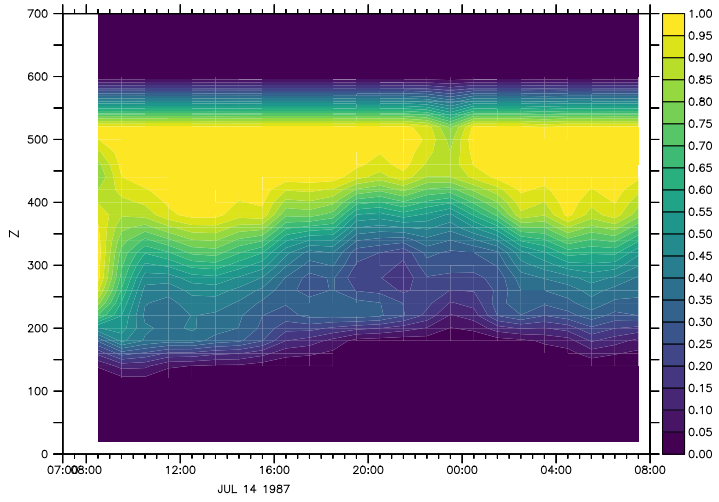
PyFerret (optimized) Ver:7.63
NOAA/PMEL TMAP
17-JUN-2025 13:59:44



LES

LONGITUDE : 119.5W(-119.5)
LATITUDE : 33.2N
CALENDAR: 360_DAY
DATA SET: hourly

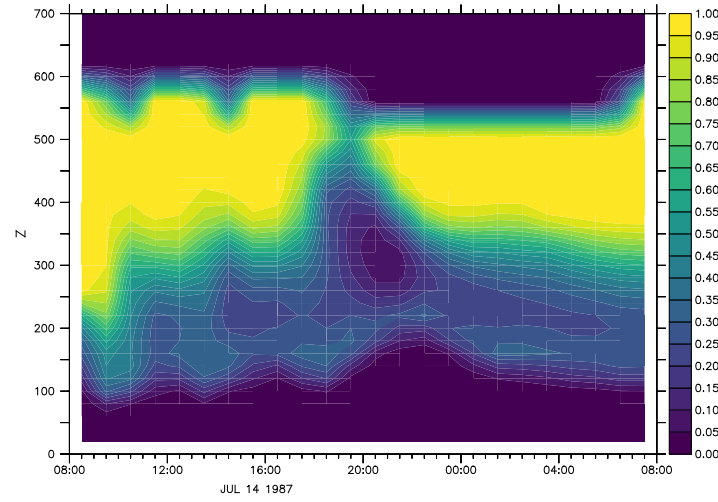
PyFerret (optimized) Ver:7.63
NOAA/PMEL TMAP
17-JUN-2025 13:59:47



fire 6AL79

LONGITUDE : 119.5W(-119.5)
LATITUDE : 33.2N
CALENDAR: 360_DAY
DATA SET: hourly

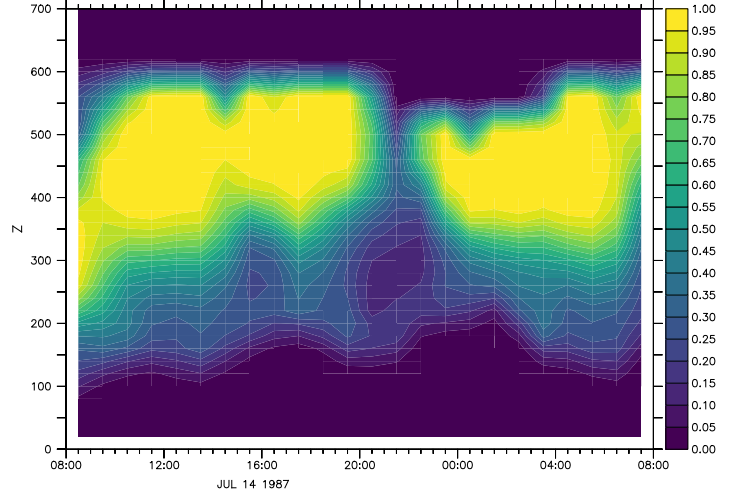
PyFerret (optimized) Ver:7.63
NOAA/PMEL TMAP
17-JUN-2025 13:59:47



fire CTLL95dt1440

LONGITUDE : 119.5W(-119.5)
LATITUDE : 33.2N
CALENDAR: 360_DAY
DATA SET: hourly

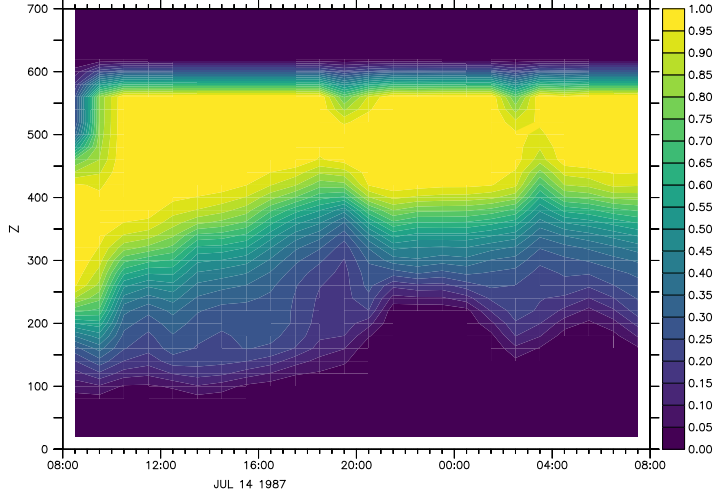
PyFerret (optimized) Ver:7.63
NOAA/PMEL TMAP
17-JUN-2025 13:59:47



fire NEW00L95dt96

LONGITUDE : 119.5W(-119.5)
LATITUDE : 33.2N
CALENDAR: 360_DAY
DATA SET: hourly

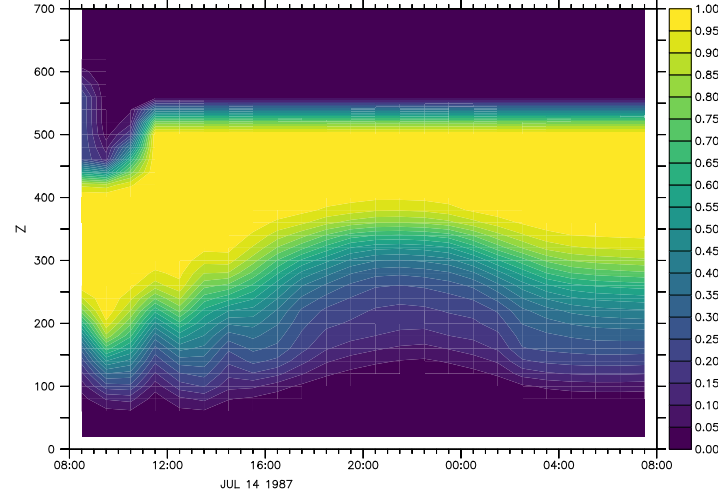
PyFerret (optimized) Ver:7.63
NOAA/PMEL TMAP
17-JUN-2025 13:59:48



fire NEW10L95dt96

LONGITUDE : 119.5W(-119.5)
LATITUDE : 33.2N
CALENDAR: 360_DAY
DATA SET: hourly

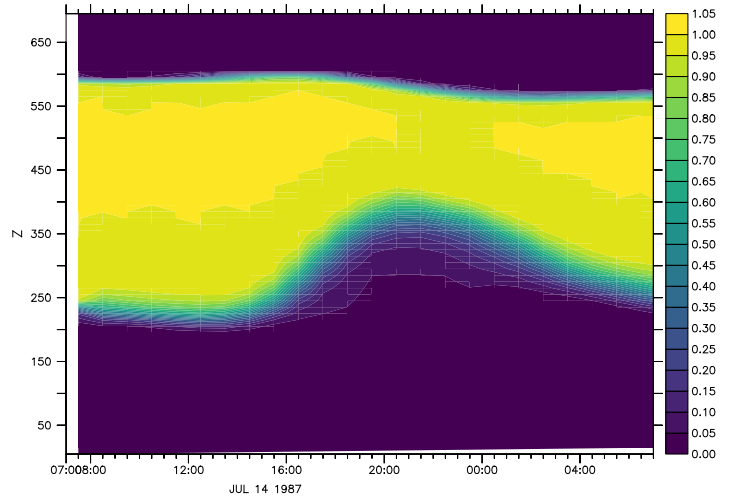
PyFerret (optimized) Ver:7.63
NOAA/PMEL TMAP
17-JUN-2025 13:59:48



fire NEW30L95dt96

LONGITUDE : 1E
LATITUDE : 1N
DATA SET: tmp

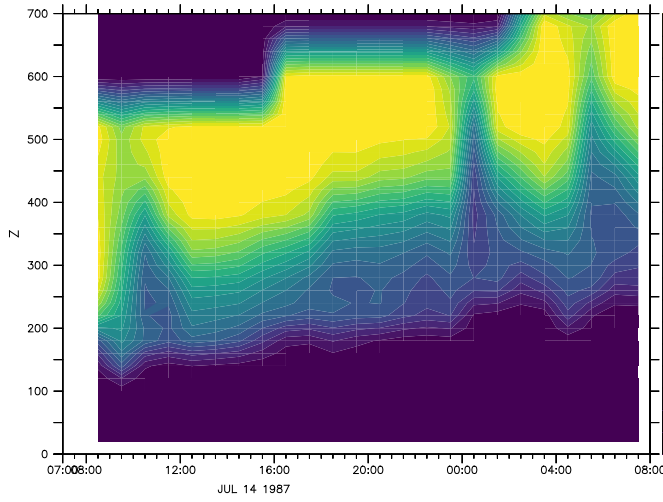
PyFerret (optimized) Ver:7.63
NOAA/PMEL TMAP
17-JUN-2025 13:59:44



LES

LONGITUDE : 119.5W(-119.5)
LATITUDE : 33.3N
CALENDAR: 360_DAY
DATA SET: hourly

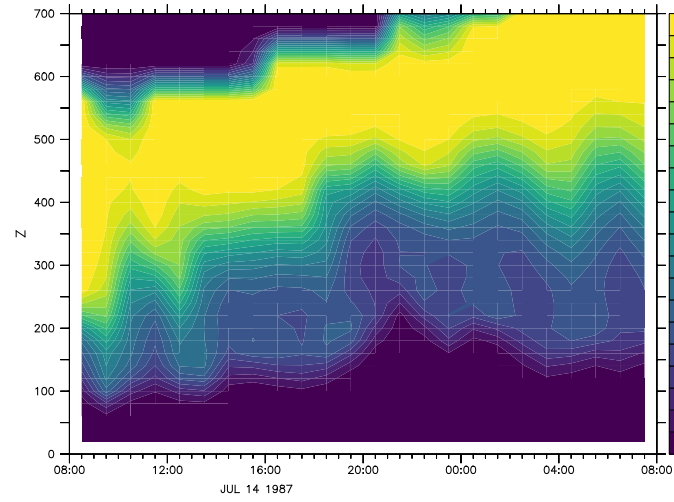
PyFerret (optimized) Ver:7.63
NOAA/PMEL TMAP
17-JUN-2025 13:59:44



FIRE/REF 6AL79

LONGITUDE : 119.5W(-119.5)
LATITUDE : 33.3N
CALENDAR: 360_DAY
DATA SET: hourly

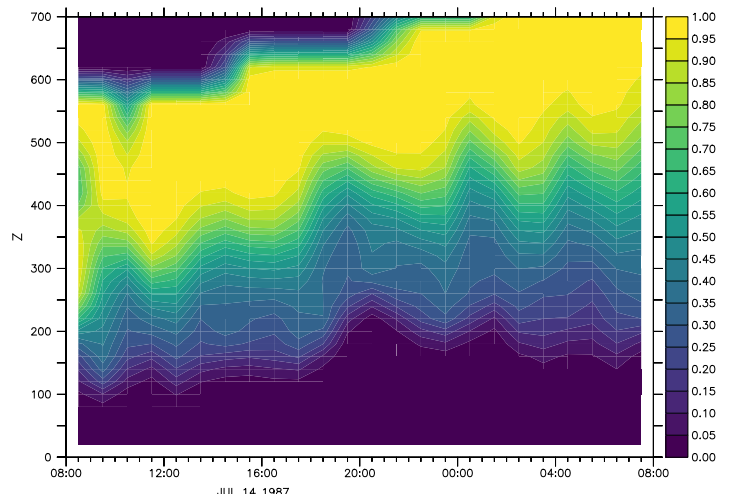
PyFerret (optimized) Ver:7.63
NOAA/PMEL TMAP
17-JUN-2025 13:59:45



FIRE/REF CTL95dt1440

LONGITUDE : 119.5W(-119.5)
LATITUDE : 33.3N
CALENDAR: 360_DAY
DATA SET: hourly

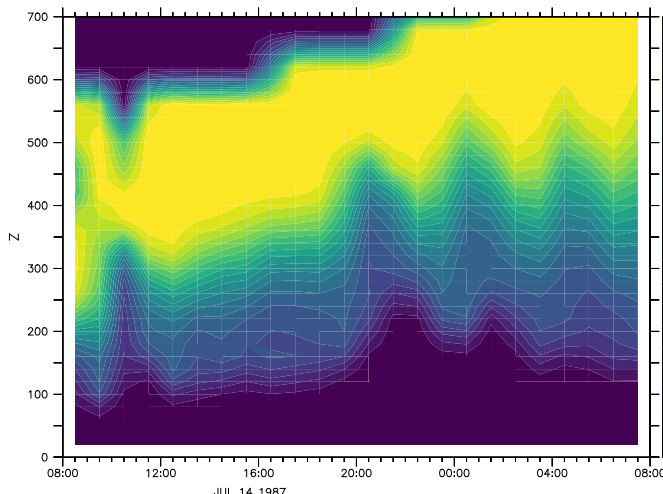
PyFerret (optimized) Ver:7.63
NOAA/PMEL TMAP
17-JUN-2025 13:59:45



FIRE/REF NEW00L95dt96

LONGITUDE : 119.5W(-119.5)
LATITUDE : 33.3N
CALENDAR: 360_DAY
DATA SET: hourly

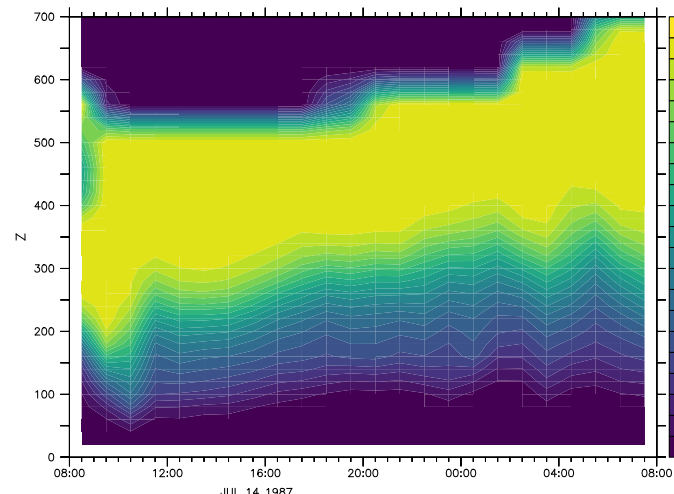
PyFerret (optimized) Ver:7.63
NOAA/PMEL TMAP
17-JUN-2025 13:59:45



FIRE/REF NEW10L95dt96

LONGITUDE : 119.5W(-119.5)
LATITUDE : 33.3N
CALENDAR: 360_DAY
DATA SET: hourly

PyFerret (optimized) Ver:7.63
NOAA/PMEL TMAP
17-JUN-2025 13:59:46



FIRE/REF NEW30L95dt96